

# PostGIS and Disaster Management

# Who

Darafei Praliaskouski

Дорофей Пролесковский

I do maps.

# I do maps.

PostGIS (thus Postgres)

Mapnik

Satellite imagery

Drone imagery

Mobile device positioning

# Plan

## 1. PostGIS

- What's new in 2.5 and up in 3.0

## 2. Disaster management

- Why is it unlike anything else

# Previously

Вашингтон

5 лютага 2018 04:08

Он всегда обходит все  
индексы целиком.

Индекс у нас в 2 раза  
больше таблицы.

Это нельзя отключить.

## Skip full index scan during cleanup of B-tree indexes when possible

Vacuum of index consists from two stages: multiple (zero or more) `ambulkdelete` calls and one `amvacuumcleanup` call. When workload on particular table is append-only, then `autovacuum` isn't intended to touch this table. However, user may run `vacuum` manually in order to fill visibility map and get benefits of index-only scans. Then `ambulkdelete` wouldn't be called for indexes of such table (because no heap tuples were deleted), only `amvacuumcleanup` would be called. In this case, `amvacuumcleanup` would perform full index scan for two objectives: put recyclable pages into free space map and update index statistics.



This patch allows `btvacuumcleanup` to skip full index scan when two conditions are satisfied: no pages are going to be put into free space map and index statistics isn't stalled. In order to check first condition, we store oldest `btpo_xact` in the meta-page. When it's precedes `RecentGlobalXmin`, then there are some recyclable pages. In order to check second condition we store number of heap tuples observed during previous full index scan by cleanup. If fraction of newly inserted tuples is less than `vacuum_cleanup_index_scale_factor`, then statistics isn't considered to be stalled. `vacuum_cleanup_index_scale_factor` can be defined as both `reloption` and `GUC` (default).

This patch bumps B-tree meta-page version. Upgrade of meta-page is performed "on the fly": during `VACUUM` meta-page is rewritten with new version. No special handling in `pg_upgrade` is required.

Author: Masahiko Sawada, Alexander Korotkov

Review by: Peter Geoghegan, Kyotaro Horiguchi, Alexander Korotkov, Yura Sokolov

Discussion: [https://www.postgresql.org/message-id/flatt/CAD21AoAX+d2oD\\_nrd902YkpzHaFr=uQeGr9s1rKC304ENC568g@mail.gmail.com](https://www.postgresql.org/message-id/flatt/CAD21AoAX+d2oD_nrd902YkpzHaFr=uQeGr9s1rKC304ENC568g@mail.gmail.com)

 master (#1)  REL\_11\_1 ... REL\_11\_BETA1

```
vacuum_cleanup_index_scale_factor =  
1000000000000000
```

```
# turn it off
```



Use tags для создания

5 лютага 2018 13:16

- clustered write

- better GIST

Balance the tree!  
sort and order!

- faster vacuum

don't vacuum too much!

- working Index Only  
on Append Only

# Use tags для создания

5 лютага 2018 13:16




- clustered write



- better GIST

Balance the tree!  
sort and order!

- faster vacuum



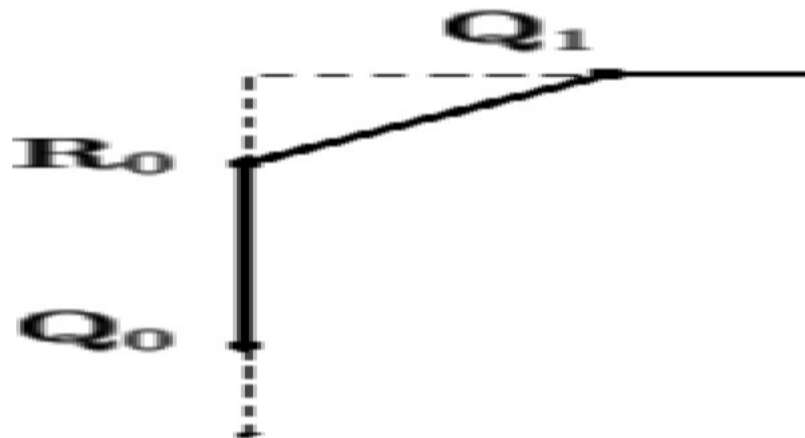
don't vacuum too much!



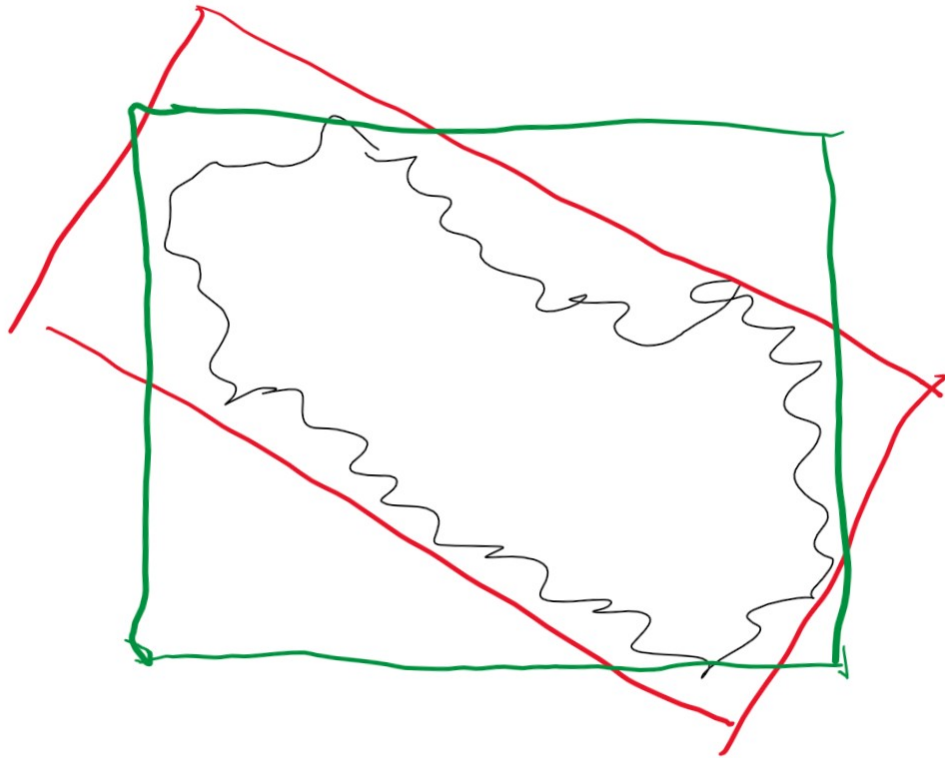
- working Index Only  
on Append Only

# PostGIS 2.5

# ST\_ChaikinSmoothing



# ST\_OrientedEnvelope



# ST\_QuantizeCoordinates

digits	encode	st_astext
15	01010000005f9a72083cdd5e405f9a72083cdd5e40	POINT(123.456789123456 123.456789123456)
14	01010000005f9a72083cdd5e405f9a72083cdd5e40	POINT(123.456789123456 123.456789123456)
13	01010000005f9a72083cdd5e405f9a72083cdd5e40	POINT(123.456789123456 123.456789123456)
12	01010000005c9a72083cdd5e405c9a72083cdd5e40	POINT(123.456789123456 123.456789123456)
11	0101000000409a72083cdd5e40409a72083cdd5e40	POINT(123.456789123456 123.456789123456)
10	0101000000009a72083cdd5e40009a72083cdd5e40	POINT(123.456789123455 123.456789123455)
9	0101000000009072083cdd5e40009072083cdd5e40	POINT(123.456789123418 123.456789123418)
8	0101000000008072083cdd5e40008072083cdd5e40	POINT(123.45678912336 123.45678912336)
7	0101000000000070083cdd5e40000070083cdd5e40	POINT(123.456789121032 123.456789121032)
6	0101000000000040083cdd5e40000040083cdd5e40	POINT(123.456789076328 123.456789076328)
5	0101000000000000083cdd5e40000000083cdd5e40	POINT(123.456789016724 123.456789016724)
4	0101000000000000003cdd5e4000000003cdd5e40	POINT(123.456787109375 123.456787109375)
3	0101000000000000003cdd5e4000000003cdd5e40	POINT(123.456787109375 123.456787109375)
2	01010000000000000038dd5e40000000038dd5e40	POINT(123.45654296875 123.45654296875)
1	010100000000000000dd5e4000000000dd5e40	POINT(123.453125 123.453125)
0	010100000000000000dc5e4000000000dc5e40	POINT(123.4375 123.4375)
-1	010100000000000000c05e4000000000c05e40	POINT(123 123)
-2	01010000000000000005e4000000000005e40	POINT(120 120)
-3	01010000000000000000584000000000005840	POINT(96 96)
-4	01010000000000000000584000000000005840	POINT(96 96)

# PostGIS 3.0

- Breaking fixes
- Removed SFCGAL clones
- Removed liblwgeom as installable library

# PostGIS 3.0

- ST\_AsMVT Feature ID (Stepan Kuzmin)
- SP-GiST ND (Esteban Zimányi and Arthur Lesuisse)



# OpenStreetMap Data

```
osmium export -f pg data/planet-latest.osm.pbf  
| psql -1 -c 'create table osm(geom geometry,  
tags jsonb); copy osm from stdin freeze;'
```

# osmium export

- Osmium is fast
- jsonb parser is slow
- jsonb GIN is slow
- GiST takes 9 hours on 3 hour import
- **Use it as your next benchmark**

# Inlining

ST\_DWithin,  
ST\_Intersects,  
ST\_Contains

depend on it.

Review inlining patches for PG12!

# Disaster Management

# Disaster Management

when your manager is a complete disaster

# Disaster Management

...we back up all our virtual machines...

# Disaster Management

when explodes, gets on fire and falls apart

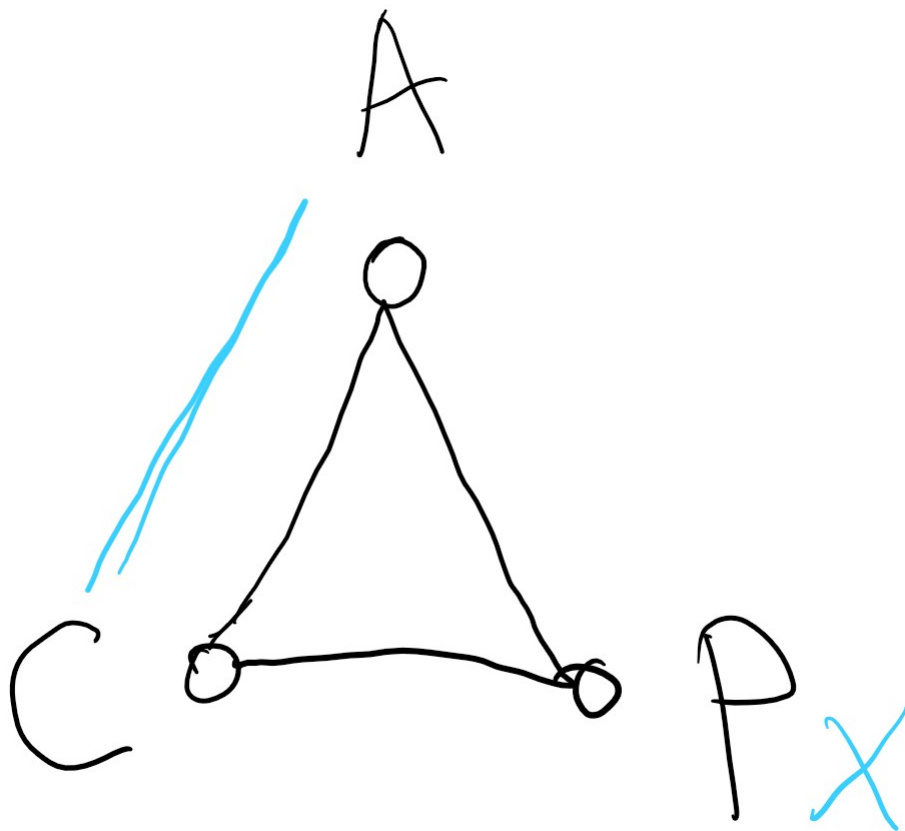
Pre-event



# Pre-event

“Disaster Management”  
called  
“Risk Management”  
when everything is okay

# CAP theorem



# Risk and Vulnerability

- Who do we give money to improve?
- Where do we invest and wait for returns?  
What may happen?
- What is our plan?

# Conflict Zones



# INFORM: Index for Risk Management

THE INFORM GLOBAL RISK INDEX MEASURES THE RISK OF HUMANITARIAN CRISES AND DISASTERS IN 191 COUNTRIES

COUNTRY	RISK	3 YR TREND	COUNTRY	RISK	3 YR TREND	COUNTRY	RISK	3 YR TREND
Afghanistan	7.8	→	Congo	5.5	→	Iran	4.9	→
Albania	2.8	→	Congo DR	7.6	↗	Iraq	7.2	→
Algeria	4.4	→	Costa Rica	2.9	→	Ireland	1.5	→
Angola	4.9	↗	Côte d'Ivoire	5.6	↘	Israel	2.6	→
Antigua and Barbuda	2.3	→	Croatia	2.2	→	Italy	2.7	→
Argentina	2.6	→	Cuba	3.3	↗	Jamaica	2.6	→
Armenia	3.5	→	Cyprus	2.7	→	Japan	2.0	→
Australia	2.3	→	Czech Republic	1.4	→	Jordan	4.1	→
Austria	1.6	↗	Denmark	1.1	→	Kazakhstan	2.2	→
Azerbaijan	4.7	→	Djibouti	5.4	↘	Kenya	6.1	→
Bahamas	2.2	→	Dominica	3.4	→	Kiribati	3.9	→
Bahrain	0.9	→	Dominican Republic	3.9	→	Korea DPR	4.7	↘
Bangladesh	6.0	→	Ecuador	4.2	→	Korea Republic of	1.6	→
Barbados	1.7	→	Egypt	4.8	→	Kuwait	2.0	→
Belarus	2.2	↗	El Salvador	4.1	→	Kyrgyzstan	3.8	→
Belgium	2.2	→	Equatorial Guinea	3.9	→	Lao PDR	4.2	↘
Belize	3.4	↘	Eritrea	5.2	→	Latvia	1.6	→
Benin	4.1	→	Estonia	1.0	→	Lebanon	5.3	→
Bhutan	3.0	→	Ethiopia	6.8	↗	Lesotho	4.6	→

Event

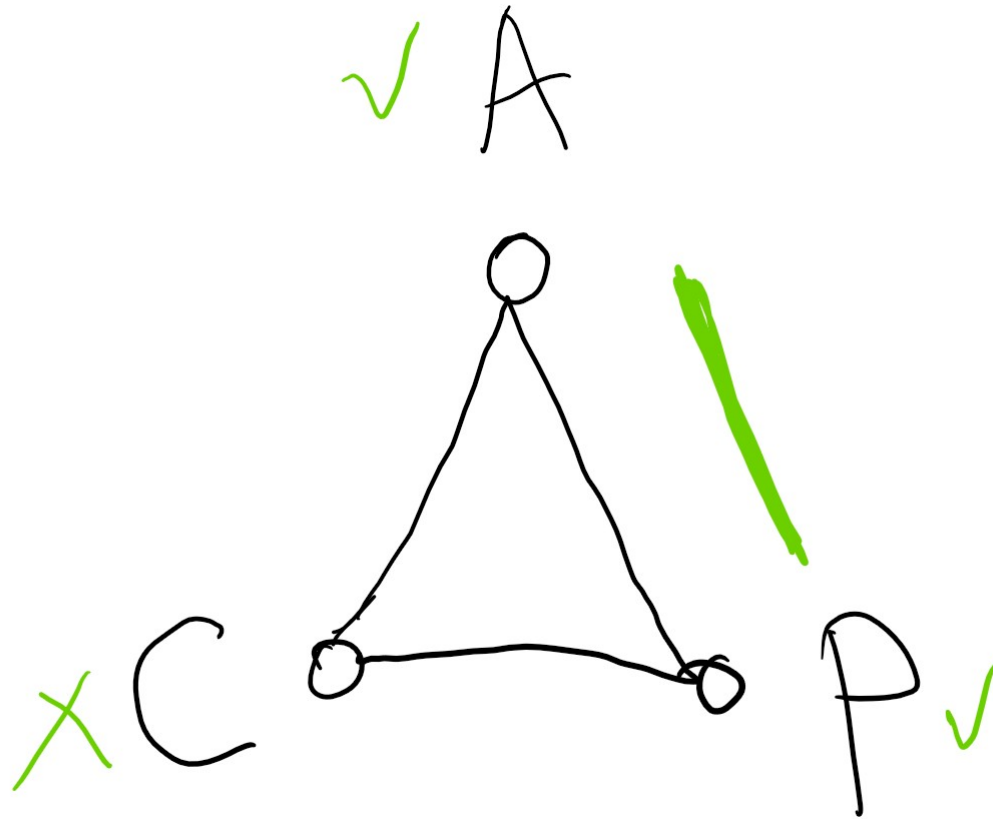
A photograph of a slum area. In the foreground, a dark, rectangular sign is mounted on a wall or structure, with the words "SOS HELP US" written in white, bold, capital letters. The sign is slightly tilted. Behind the sign, there are several small, makeshift buildings with walls made of corrugated metal and wood. The ground is dirt and littered with debris. The overall scene depicts a state of poverty and a plea for assistance.

SOS  
HELP US

Do we need to do anything?



# Everything falls apart



# AP Storage System



**Dropbox**

# All data becomes live

- Live population data: Facebook, mobile operators
- Drone imagery
- On-the-ground reports
- Map updates are minutely

# HOT: Humanitarian OSM Team



---

WHAT WE DO

OUR WORK

GET INVOLVED

DONATE

---

## WHAT WE DO

[hotosm.org](https://hotosm.org)

HOT is an international team dedicated to humanitarian action and community development through open mapping. We work together to provide map data which revolutionises disaster management, reduces risks, and contributes to achievement of the Sustainable Development Goals.

Post Event



Pre Event

# Thank you

Darafei Praliaskouski

@komzpa

me@komzpa.net